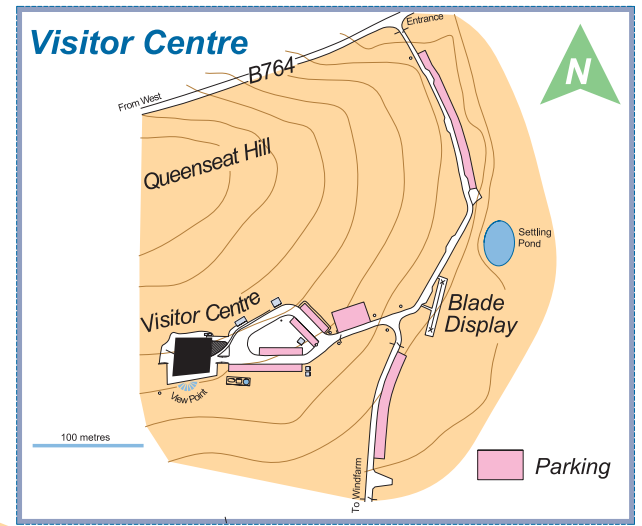
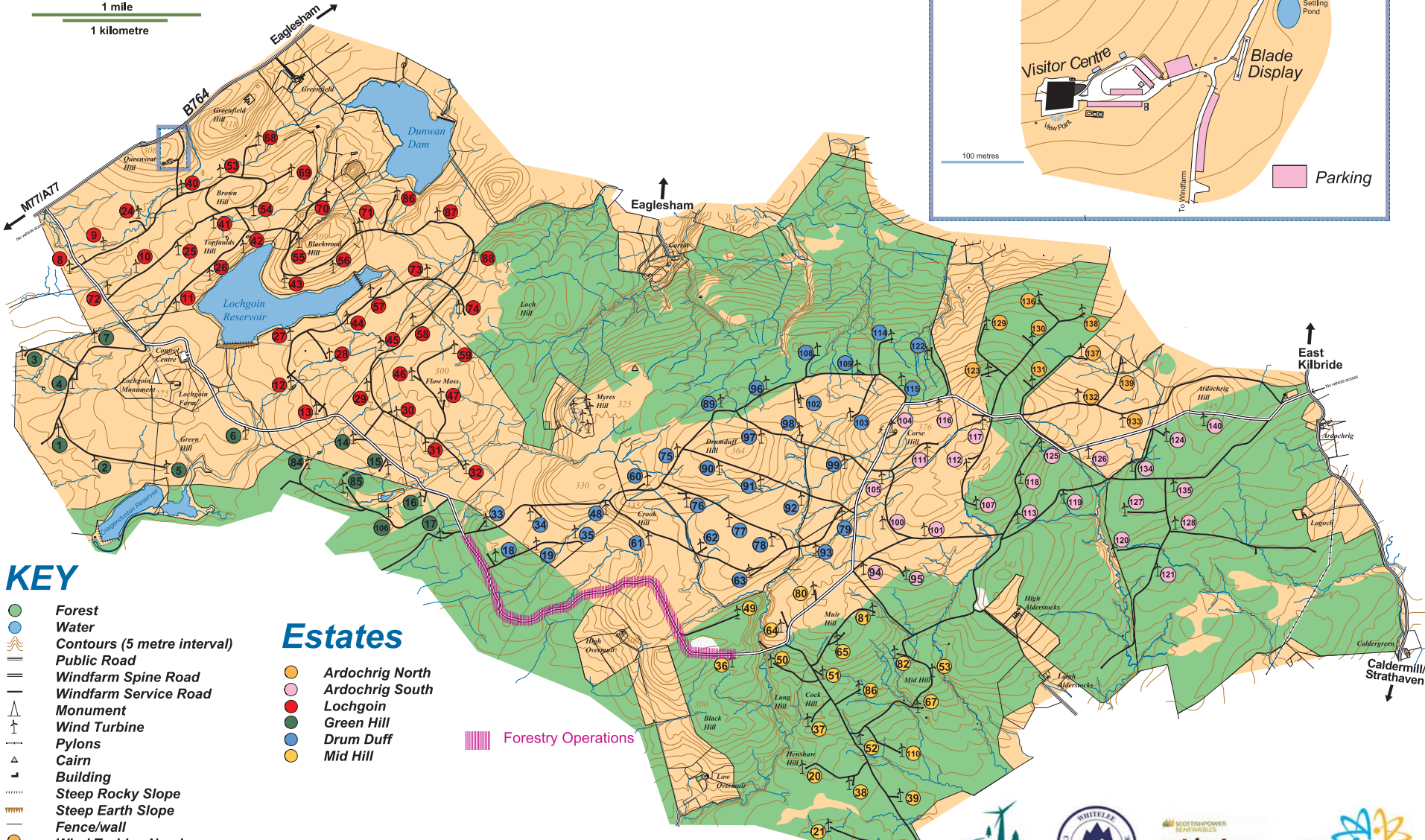


Whitelee Windfarm



1 mile
1 kilometre



- ### KEY
- Forest
 - Water
 - Contours (5 metre interval)
 - Public Road
 - Windfarm Spine Road
 - Windfarm Service Road
 - Monument
 - Wind Turbine
 - Pylons
 - Cairn
 - Building
 - Steep Rocky Slope
 - Steep Earth Slope
 - Fence/wall
 - Wind Turbine Number
 - Stream
 - Other Surfaced Route
 - Height (metres)
 - Borrow Pit

- ### Estates
- Ardochrig North
 - Ardochrig South
 - Lochgoin
 - Green Hill
 - Drum Duff
 - Mid Hill

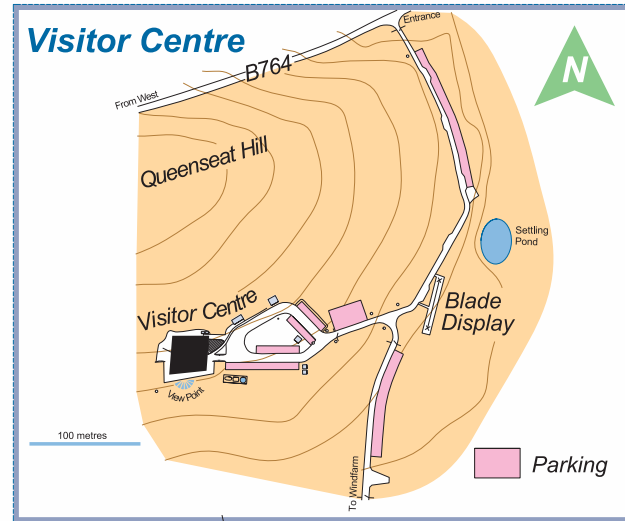
Forestry Operations

Reproduced from the Ordnance Survey 1:50000 mapping with the permission of the Controller of Her Majesty's Stationary Office. Crown Copyright. Unauthorized reproduction infringes Crown Copyright and may lead to prosecution or civil proceedings. East Renfrewshire Council LA 100023382 2009

scotiamaps@gmail.com
 Mapped by Scotiamaps (Version: March 2010)
 Copyright: East Renfrewshire Council
 Access to the land shown on this map is covered by the principles set out in the Scottish Outdoor Access Code. For further information see www.outdoor-access-scotland.com



Whitelee Windfarm

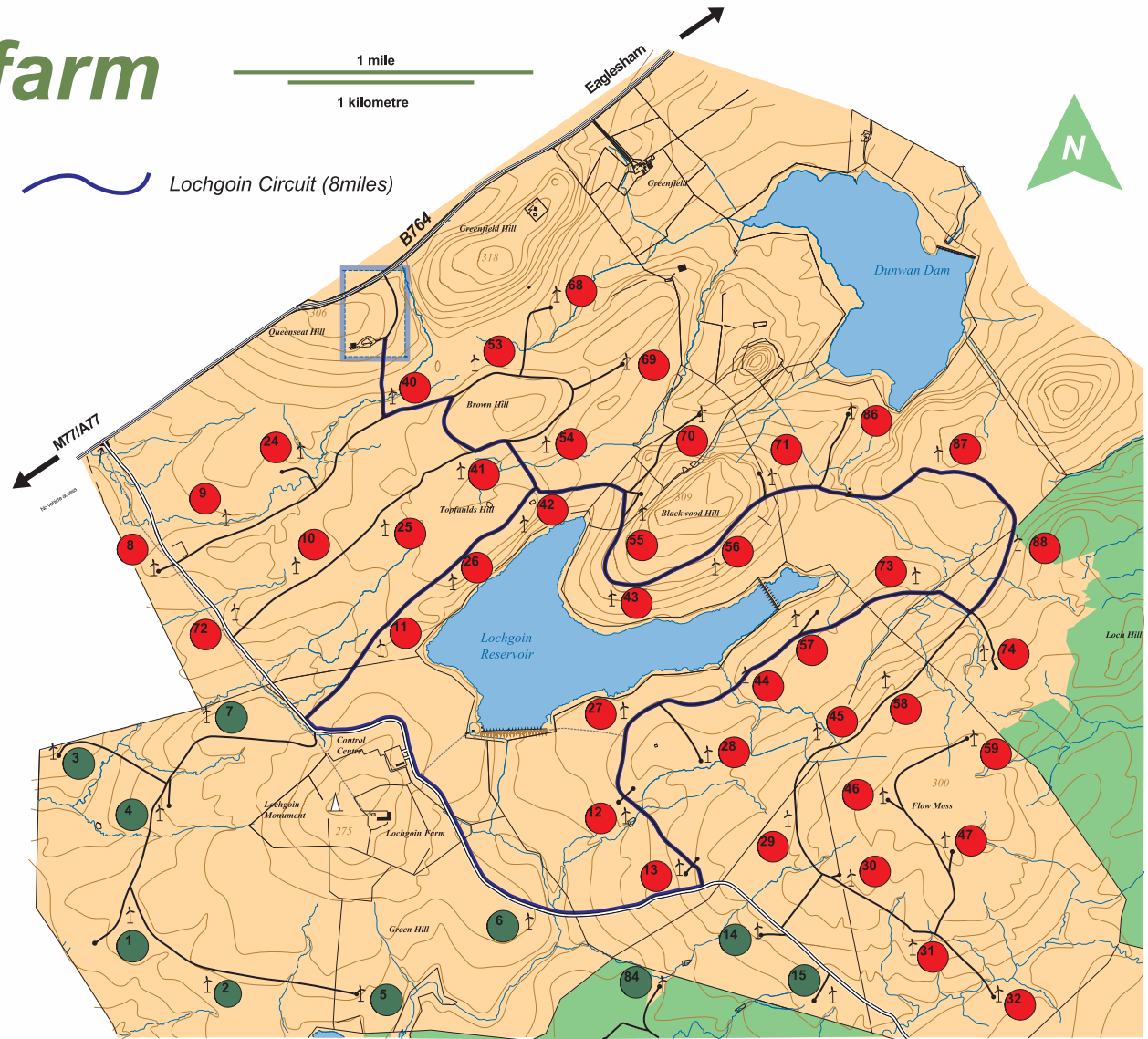


KEY

- Forest
- Water
- Contours (5 metre interval)
- Public Road
- Windfarm Spine Road
- Windfarm Service Road
- Monument
- Wind Turbine
- Pylons
- Cairn
- Building
- Steep Rocky Slope
- Steep Earthy Slope
- Fence/wall
- Wind Turbine Number
- Stream
- Other Surfaced Route
- Height (metres)
- Borrow Pit

Estates

- Ardochrig North
- Ardochrig South
- Lochgoin
- Green Hill
- Drum Duff
- Mid Hill



Reproduced from the Ordnance Survey 1:50000 mapping with the permission of the Controller of Her Majesty's Stationery Office. Crown Copyright. Unauthorized reproduction infringes Crown Copyright and may lead to prosecution or civil proceedings. East Renfrewshire Council LA 10023382 2009

scotiamaps@gmail.com

Mapped by Scotiamaps (Version: March 2010)
Copyright: East Renfrewshire Council
Access to the land shown on this map is covered by the principles set out in the Scottish Outdoor Access Code. For further information see www.outdoor-access-scotland.com

